

DIMENSIONS IN FEET / METERS
ELEVATIONS IN FEET / METERS

AERODROME OBSTACLE CHART - ICAO
TYPE A - OPERATING LIMITATIONS RWY 11 / 29

REINA BEATRIX INT'L (TNCA)
ORANJESTAD, ARUBA

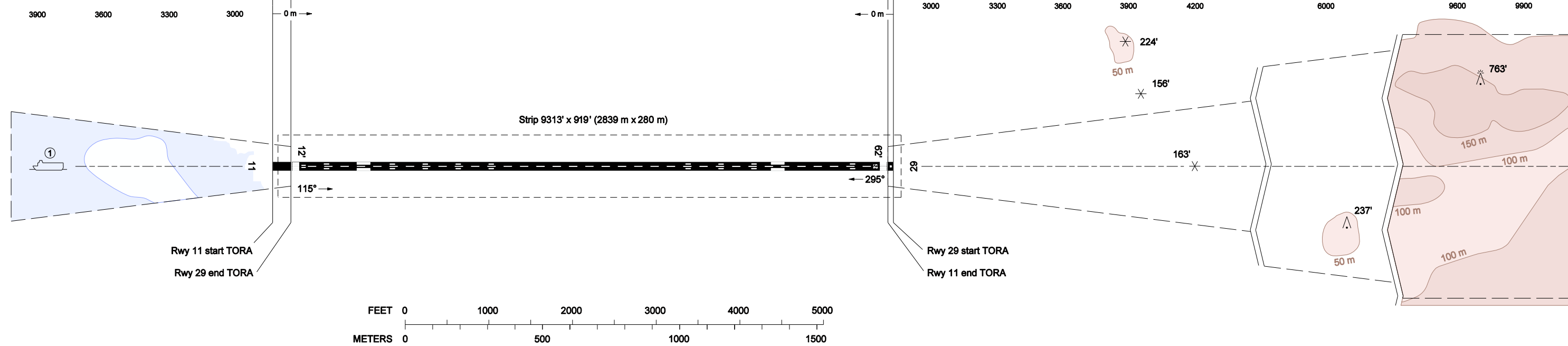
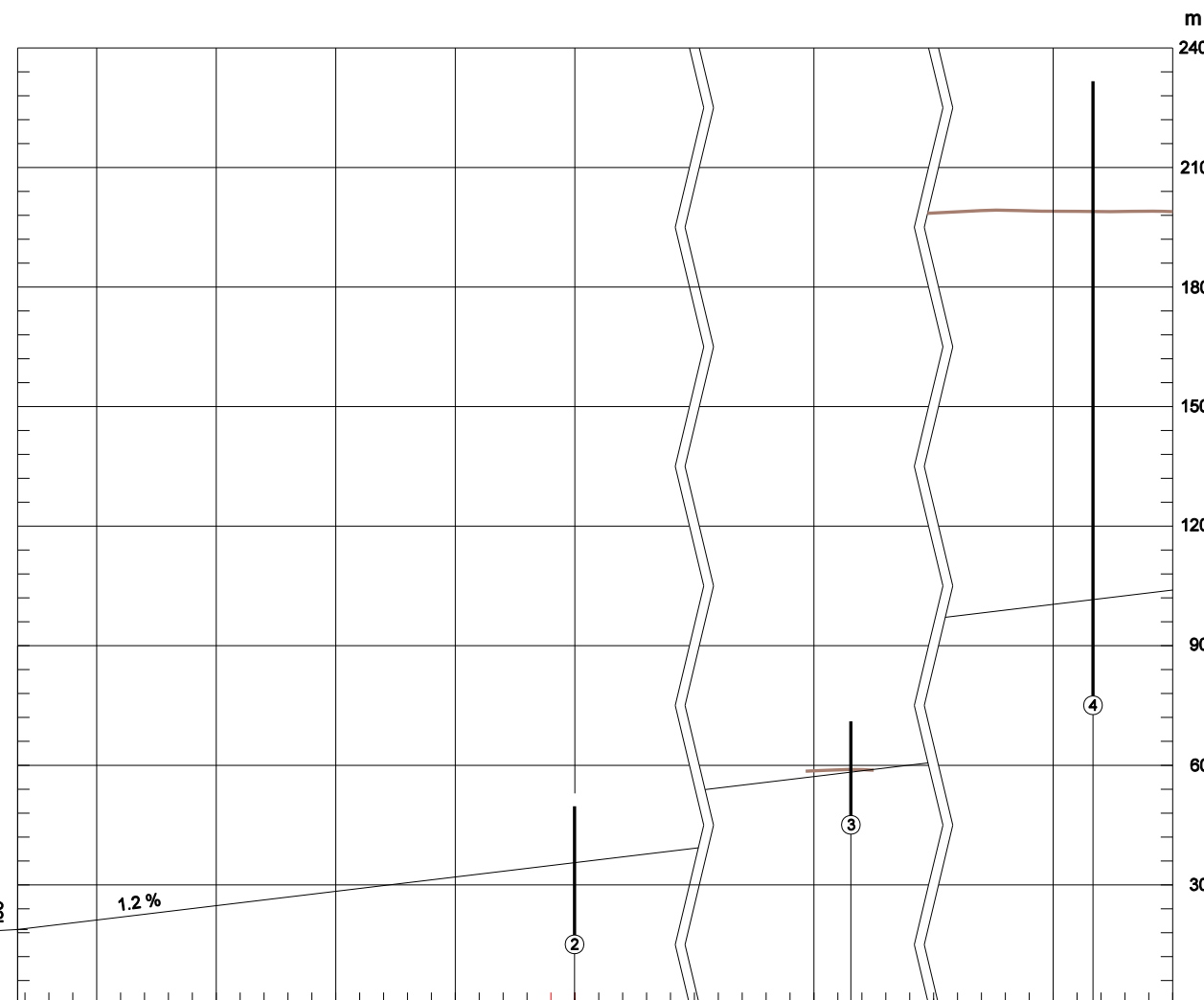
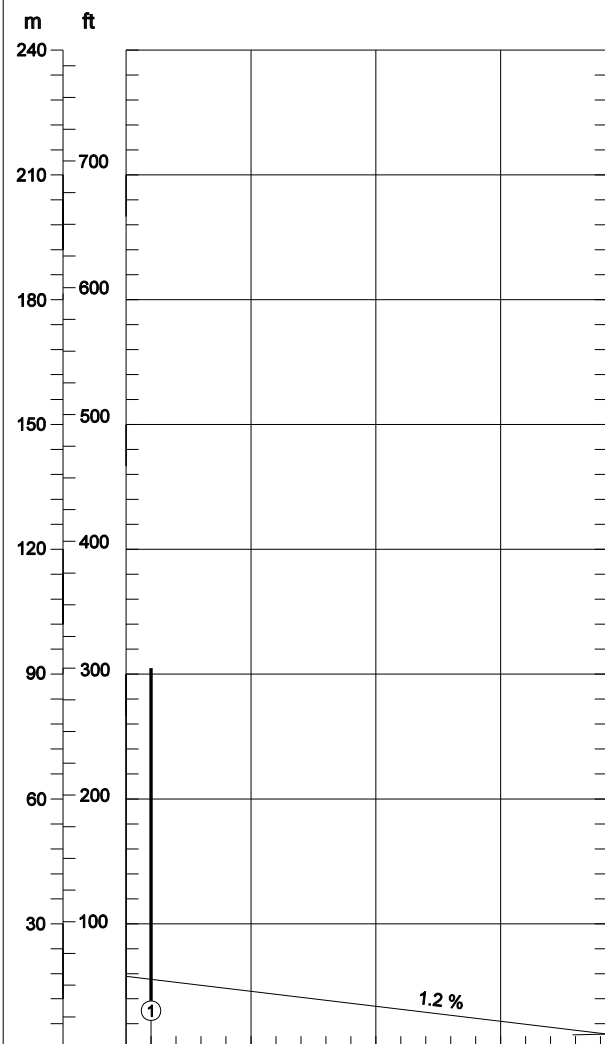
DECLARED DISTANCES				
RWY 11			RWY 29	
9195'	2803 m	TAKE-OFF RUN AVAILABLE (TORA)	9001'	2744 m
9195'	2803 m	TAKE-OFF DISTANCE AVAILABLE (TODA)	9001'	2744 m
9195'	2803 m	ACCELERATE STOP DISTANCE AVAILABLE (ASDA)	9001'	2744 m
8919'	2719 m	LANDING DISTANCE AVAILABLE (LDA)	8919'	2719 m

LEGEND	PLANVIEW	PROFILE
IDENTIFICATION NUMBER	①	INSIDE ① OUTSIDE ①
POLE, TOWER, ANTENNA	△	
TREE, PALM, BUSH	*	
BUILDING	■	

OBSTACLES PENETRATING 1.2% SLOPE		
DESCRIPTION	COORDINATES	ELEV
① TALL VESSEL	VARIABLE	91.4 m 300'
② VEGETATION ON HILL	N12 29 44.79 W069 59 17.15	49.7 m 163'
③ WATER TANK	N12 29 21.07 W069 58 27.60	72.1 m 237'
④ MICROWAVE TOWER	N12 29 14.08 W069 56 26.45	232.6 m 763'

NOTES

1. WARNING - RWY 29 IFR DEPARTURES ARE NOT AUTHORIZED WHEN TALL VESSELS ARE IN RWY 29 TAKE-OFF AREA.
2. ORDER OF ACCURACY - IN ACCORDANCE WITH ICAO STANDARDS.
3. MAGNETIC VARIATION - 11° West 2020
4. HORIZONTAL SCALE - APPROX 1:18,500
5. VERTICAL SCALE - APPROX 1:1,850



CHANGES: MAGVAR2020, RWY strip.